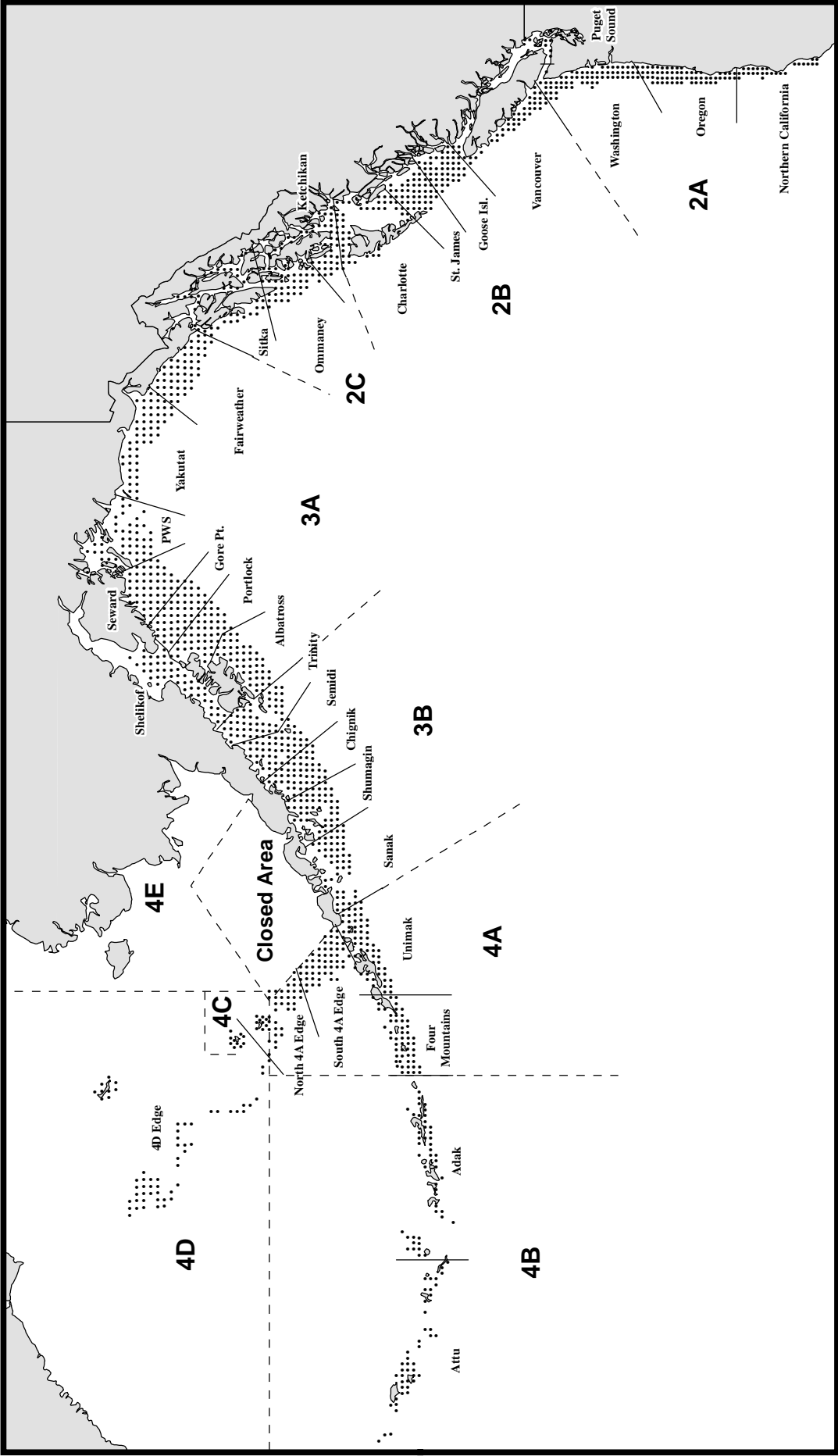
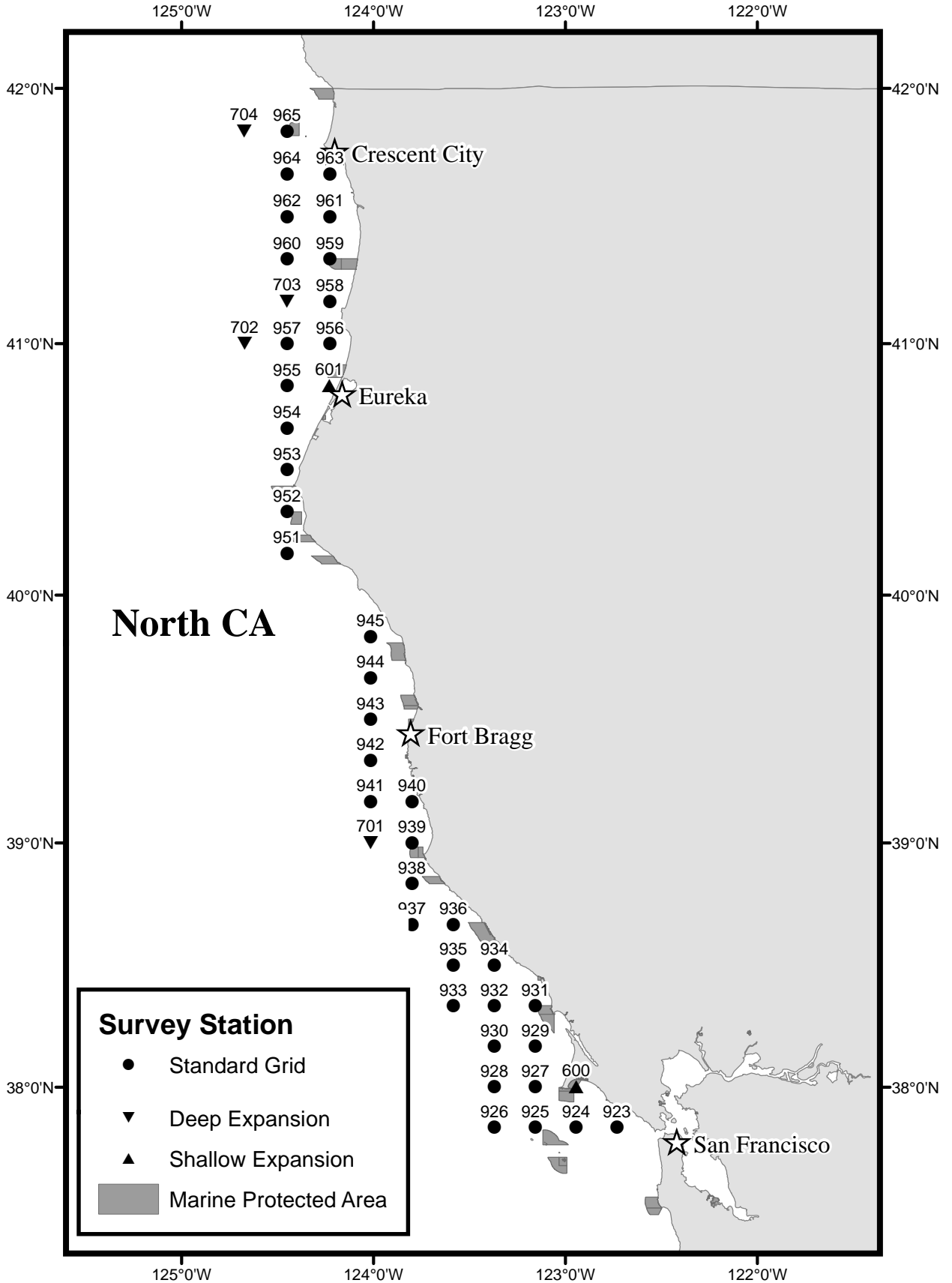
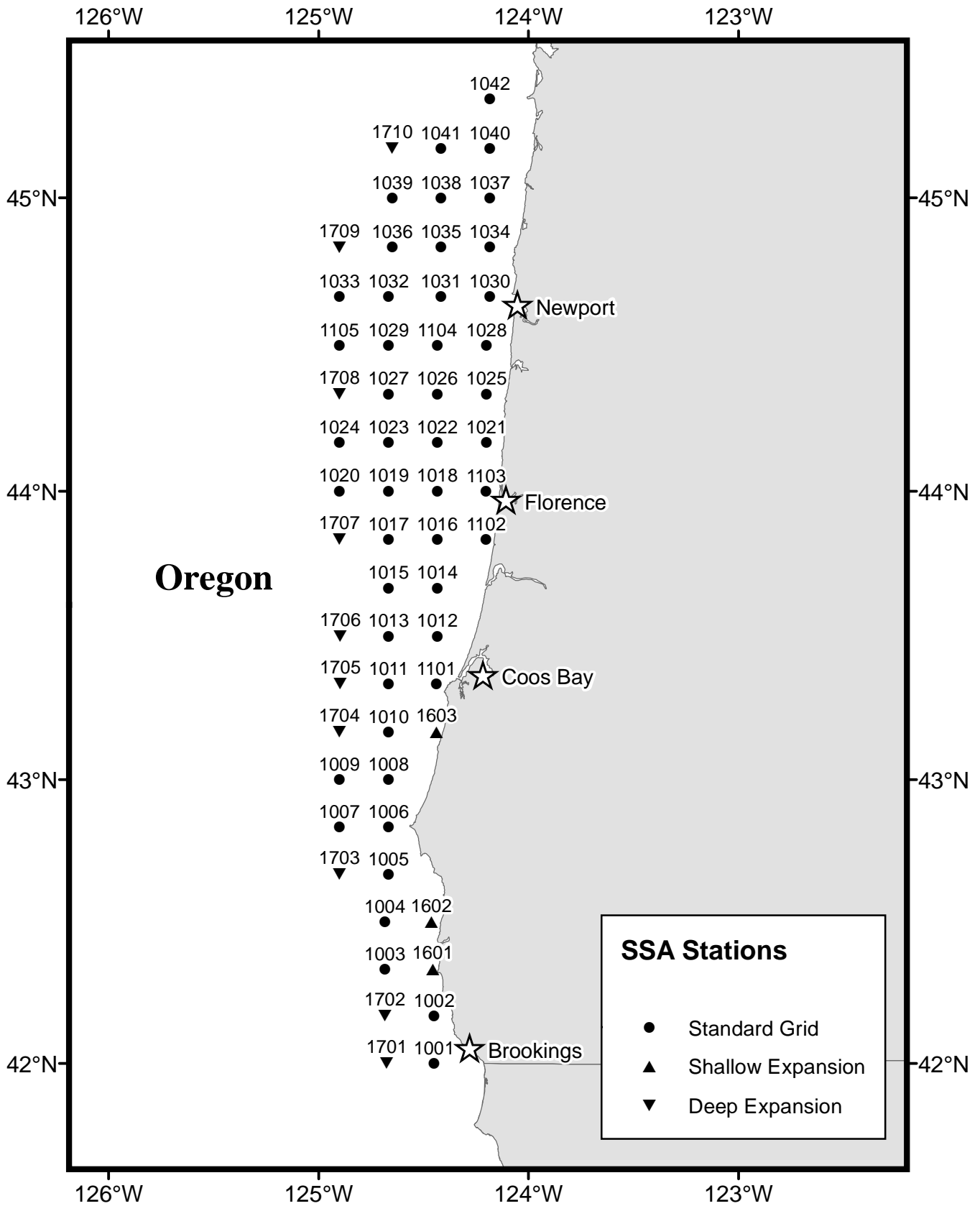


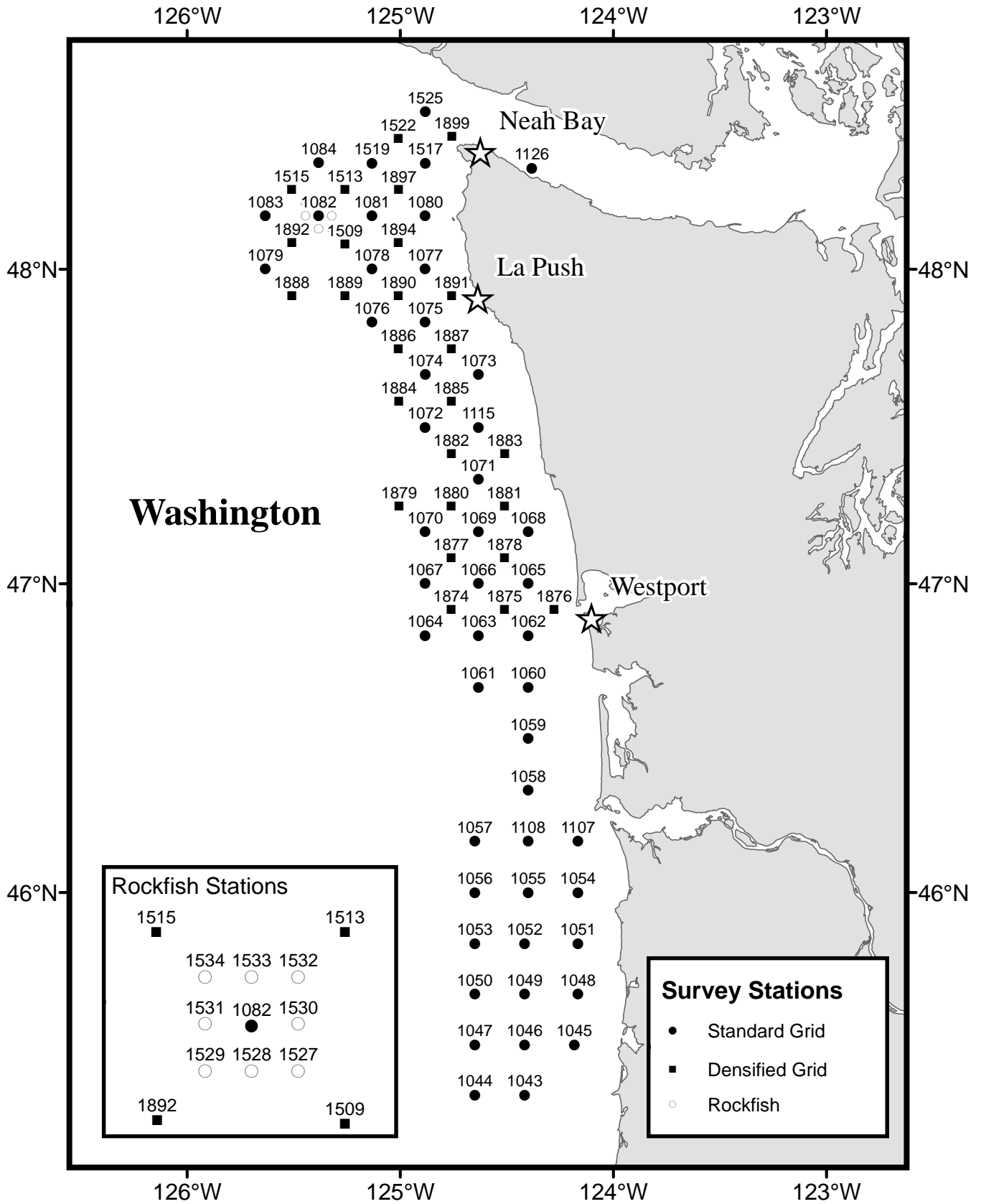
2017 Survey Maps

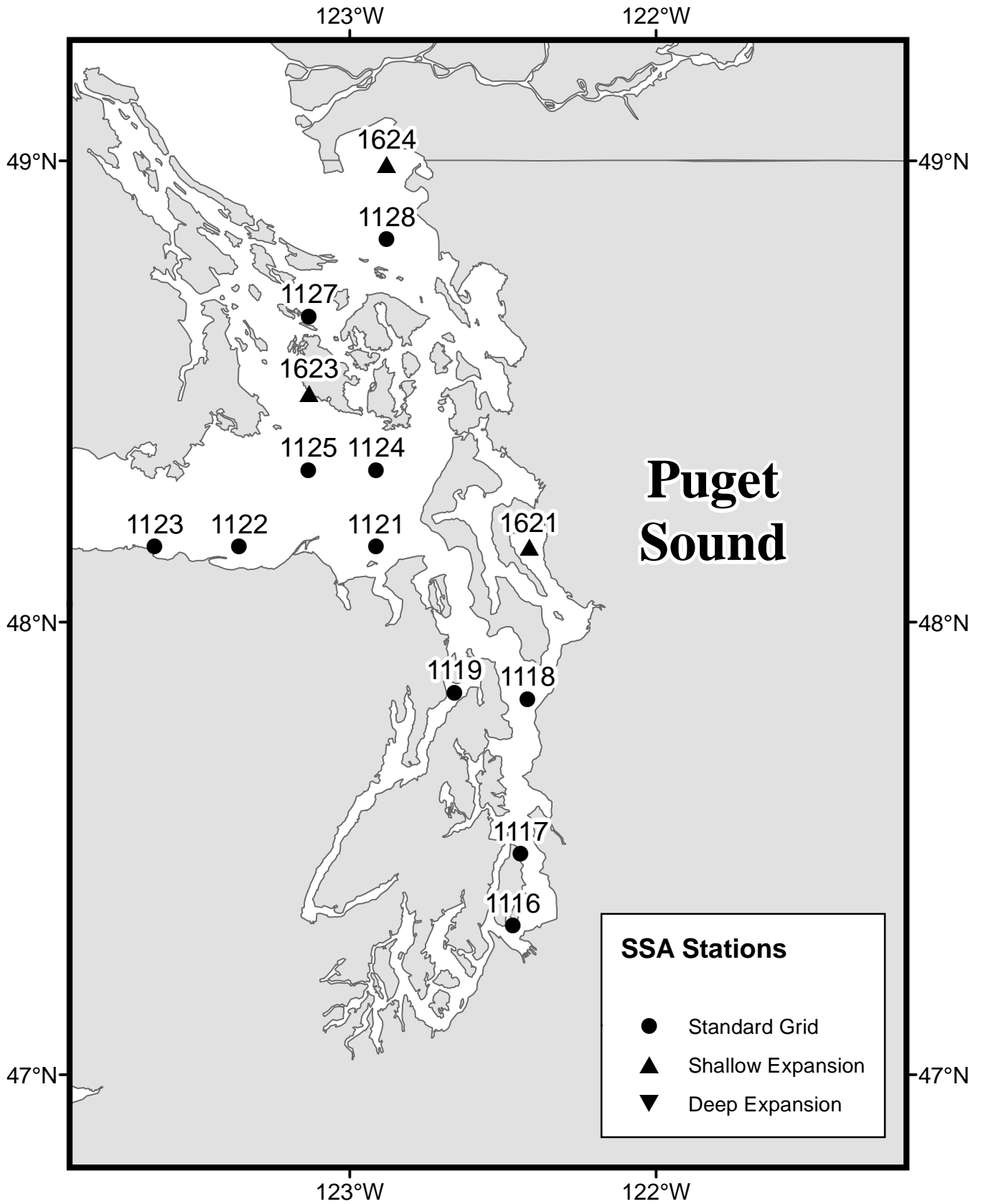


IPHC Survey Stations 2017 by charter region and regulatory area.

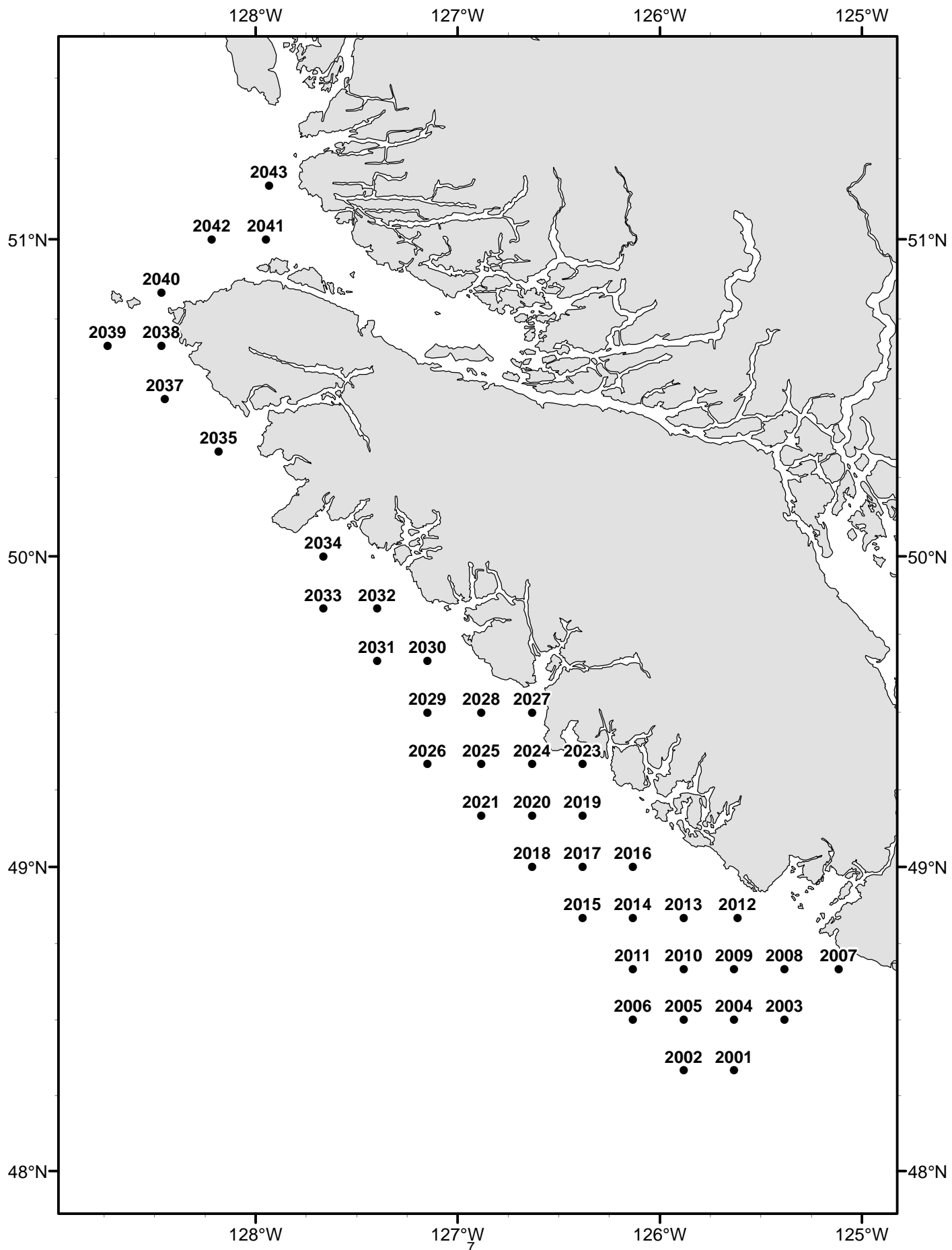




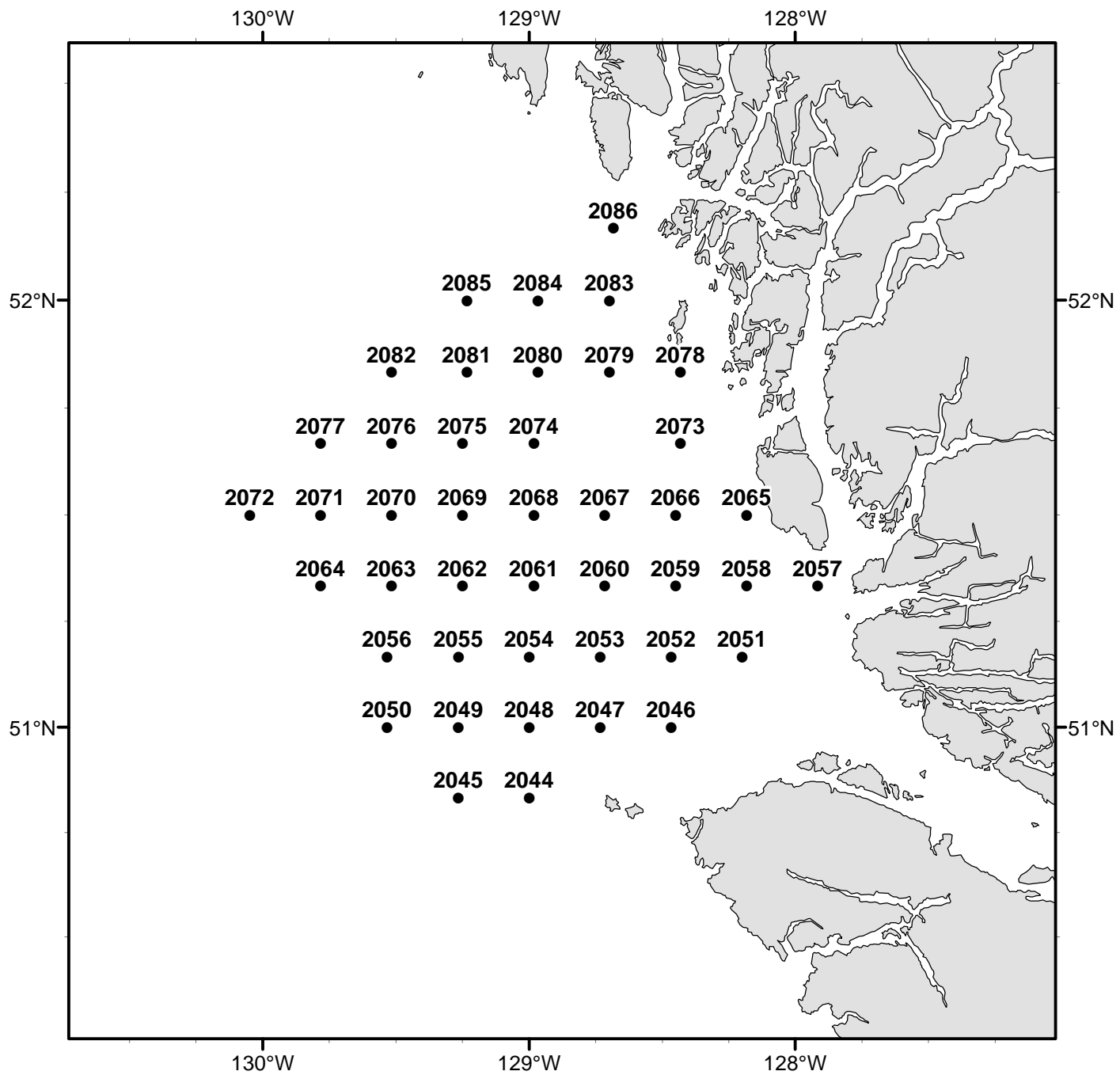




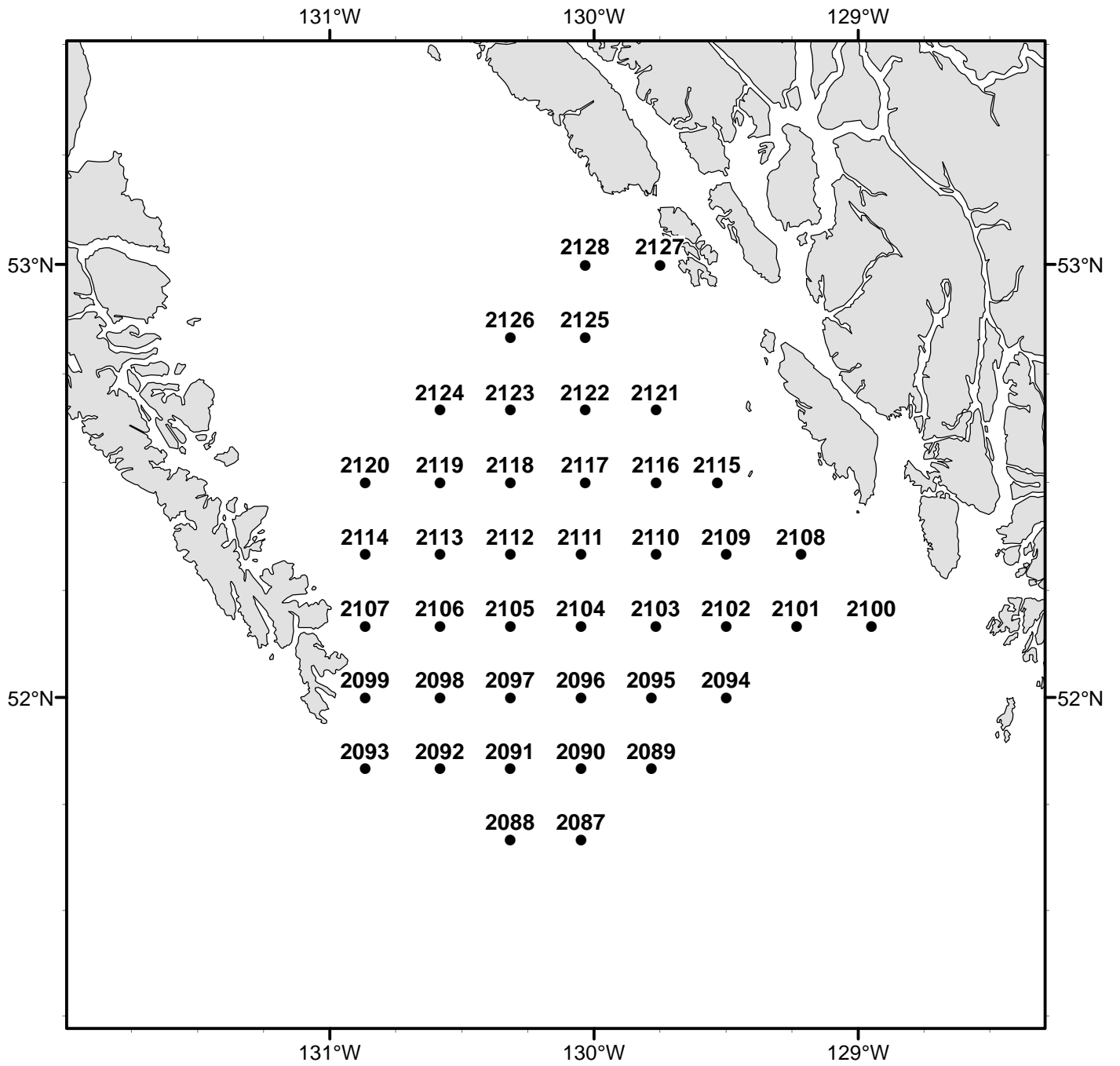
Vancouver Stations



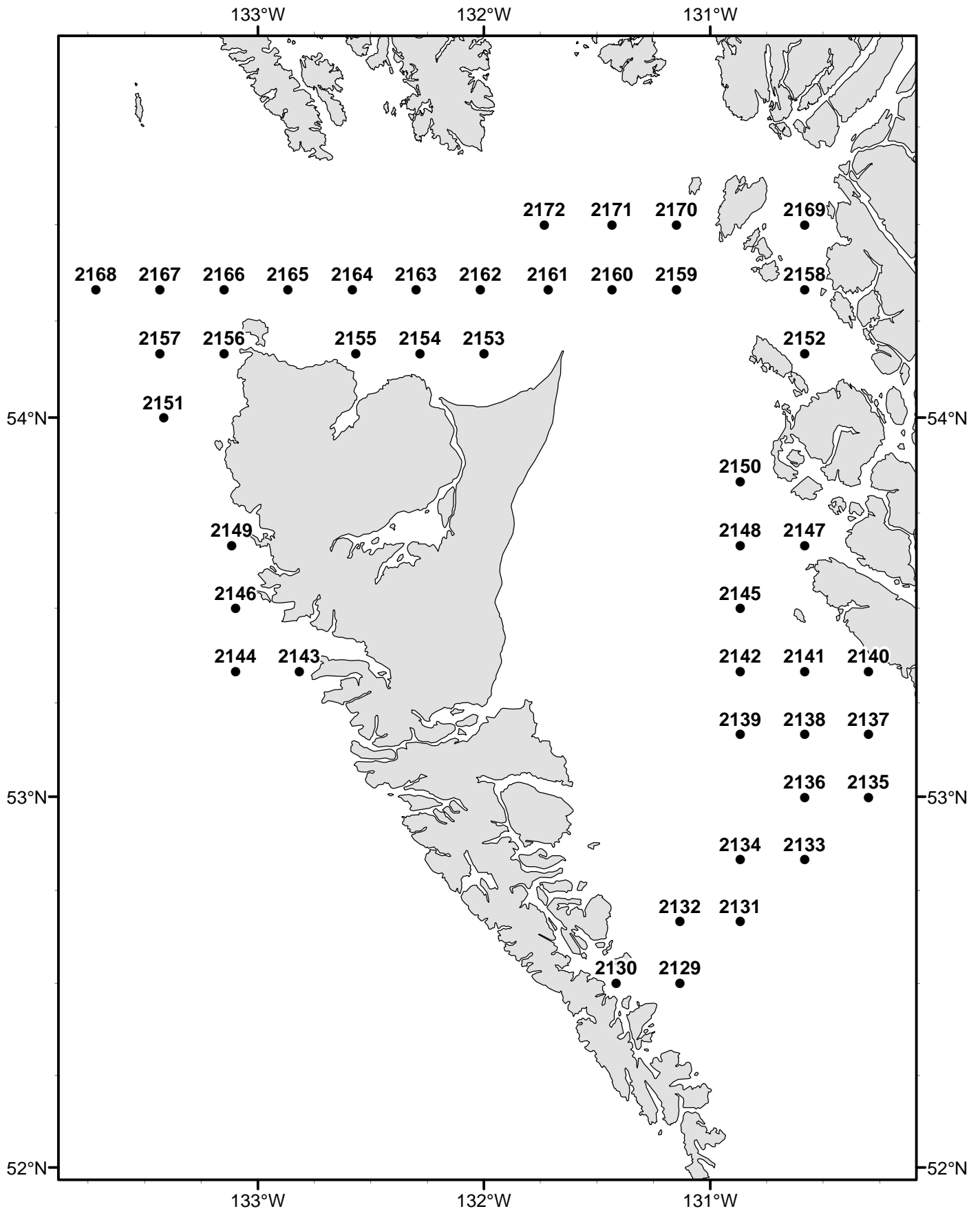
Goose Island Stations



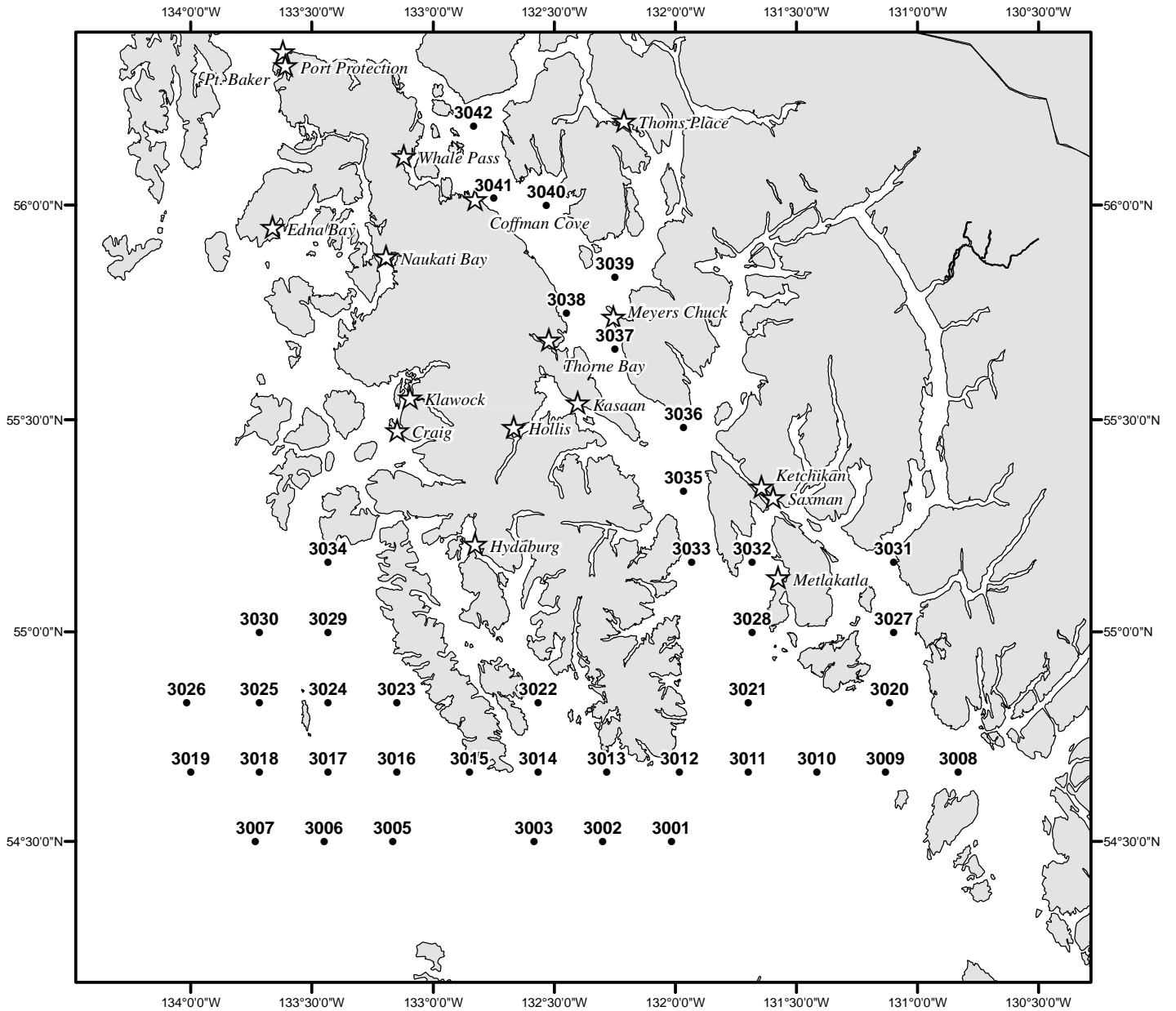
St. James Stations



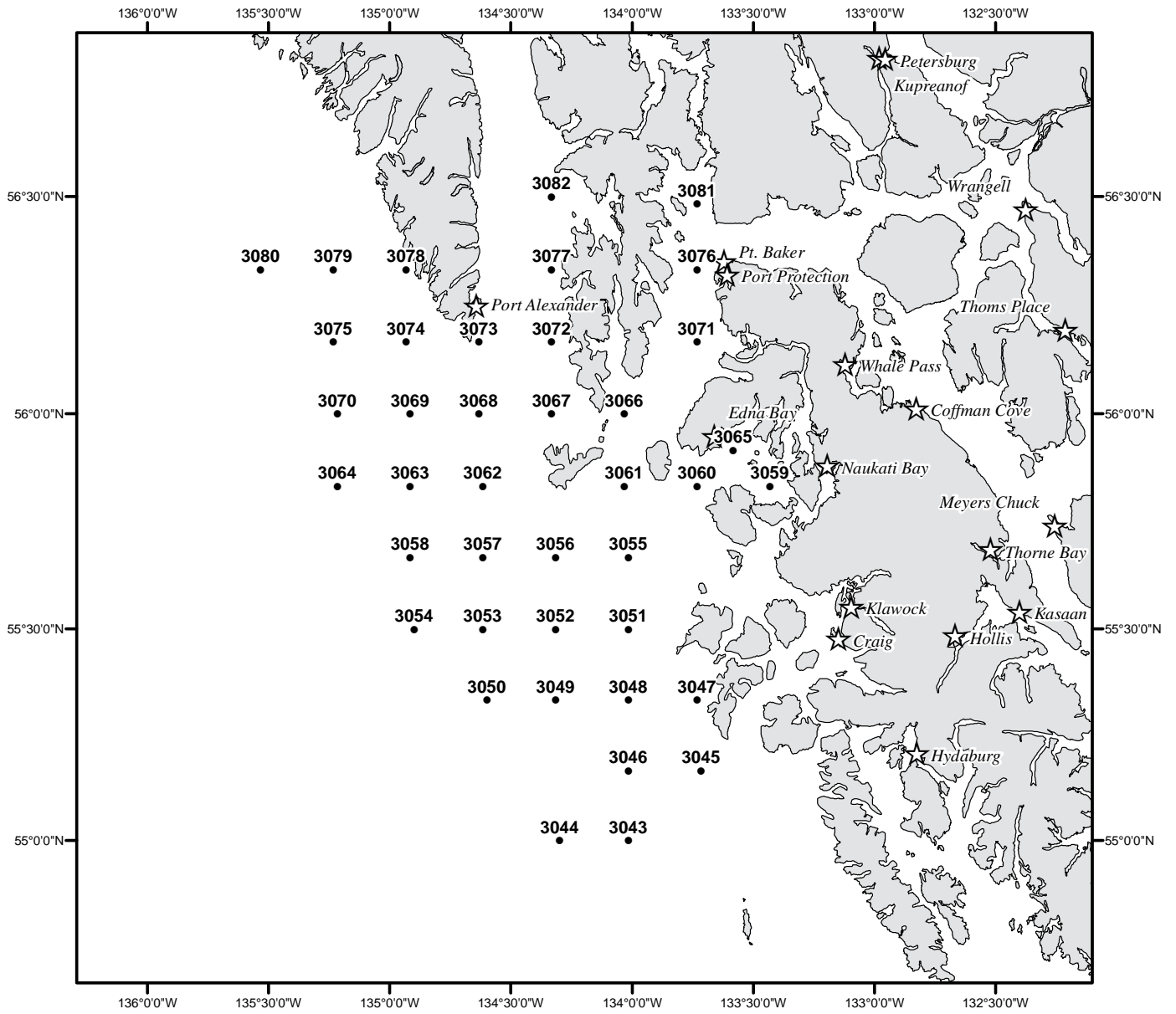
Charlotte Stations

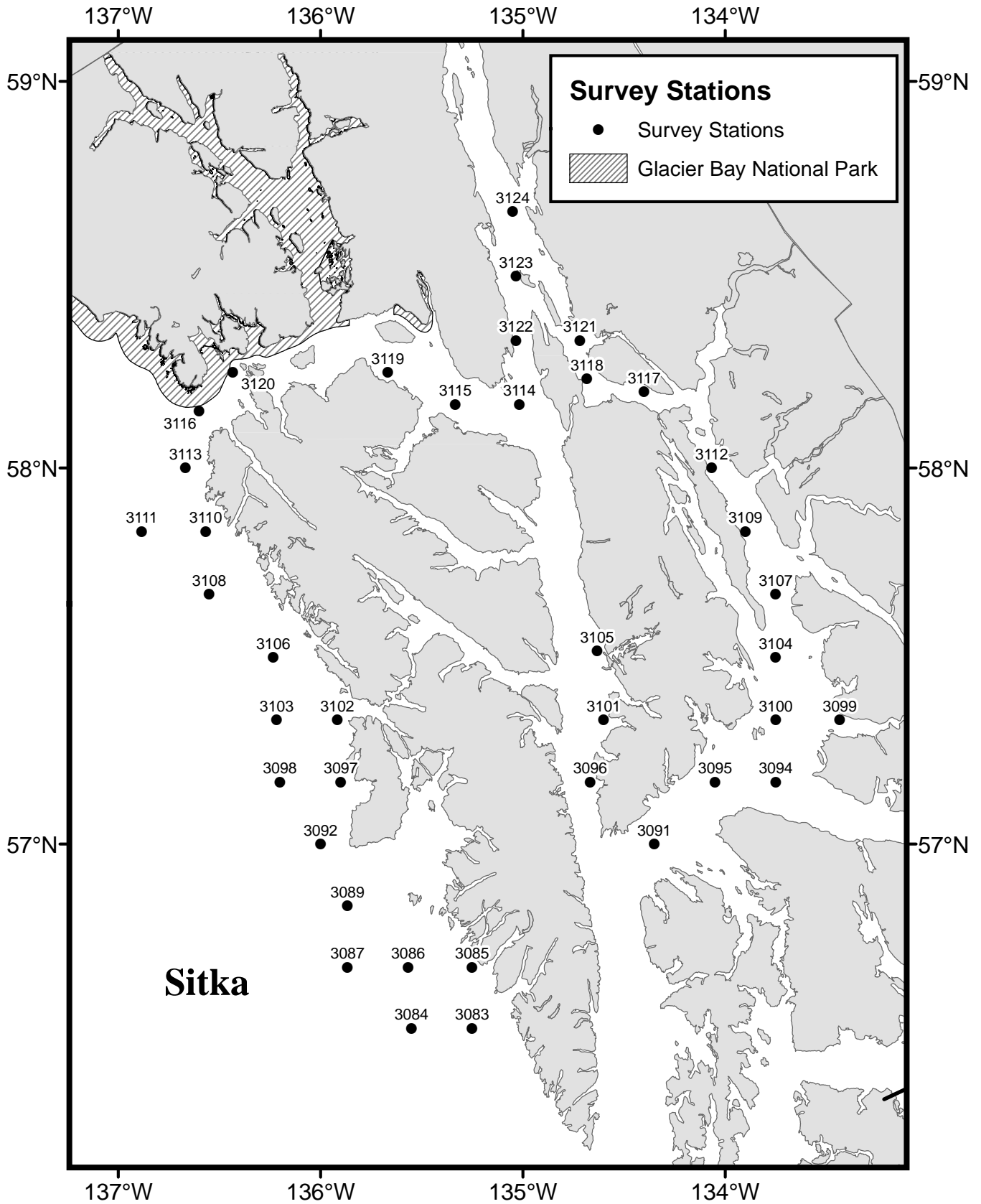


Ketchikan Stations

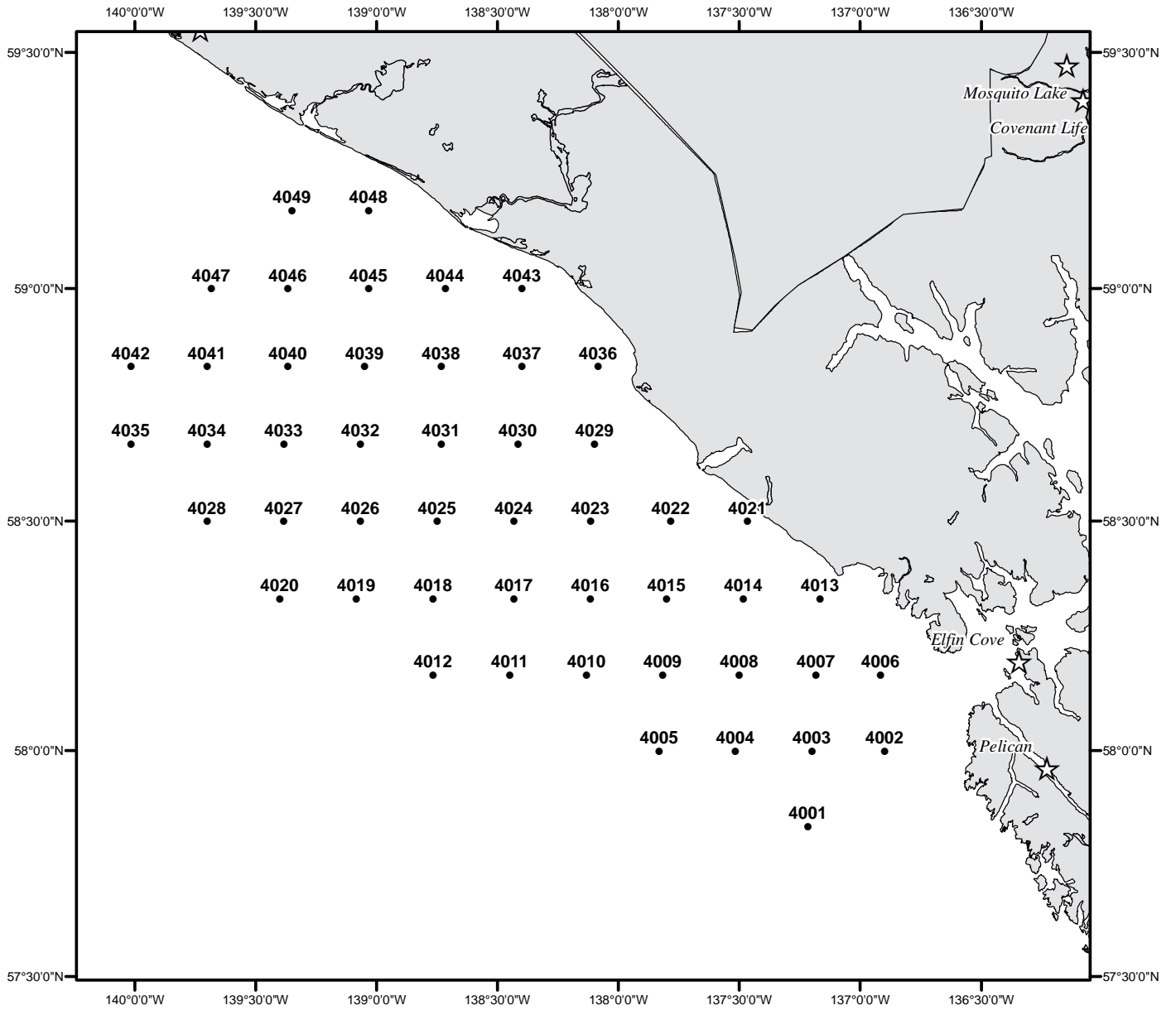


Ommaney Stations

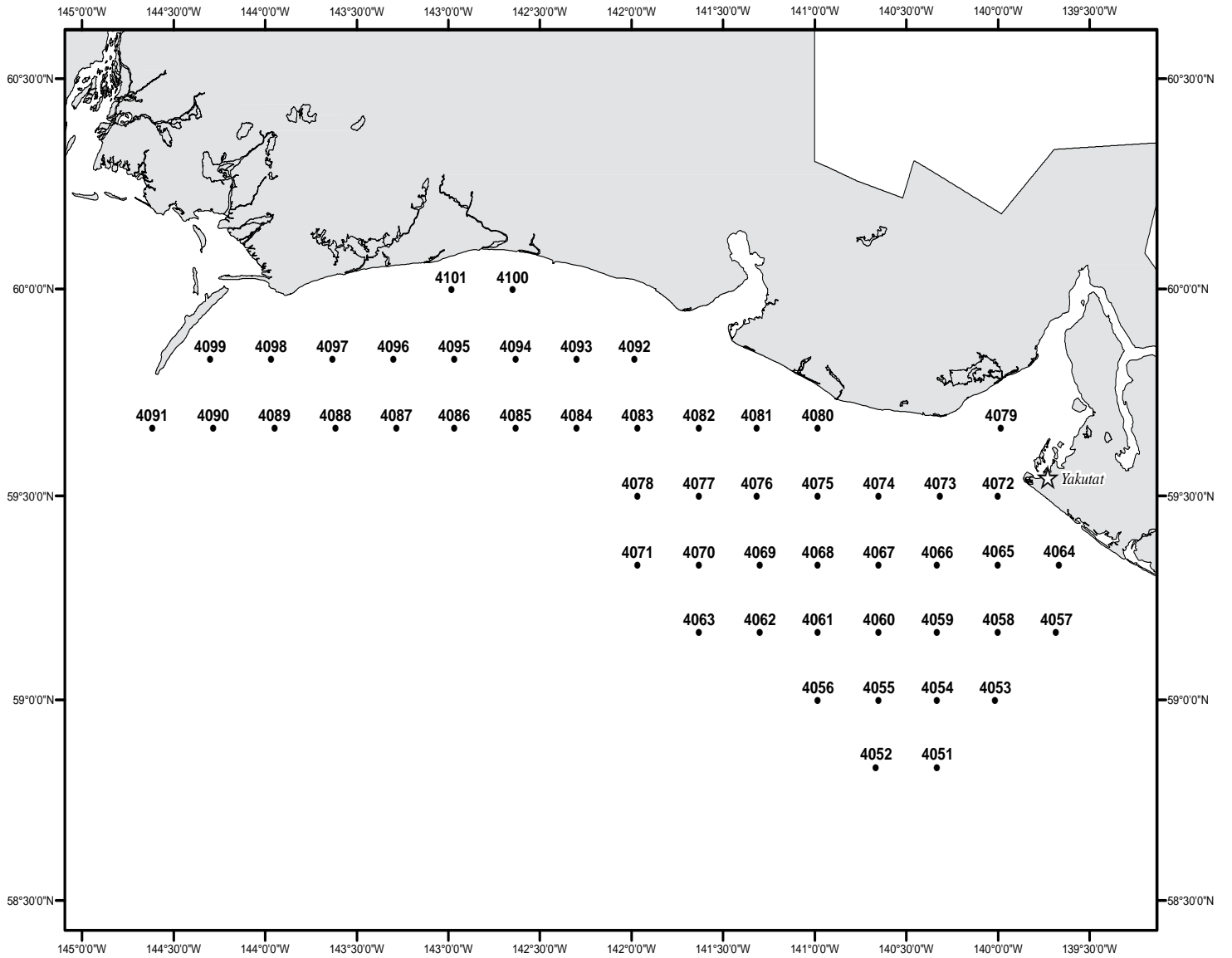




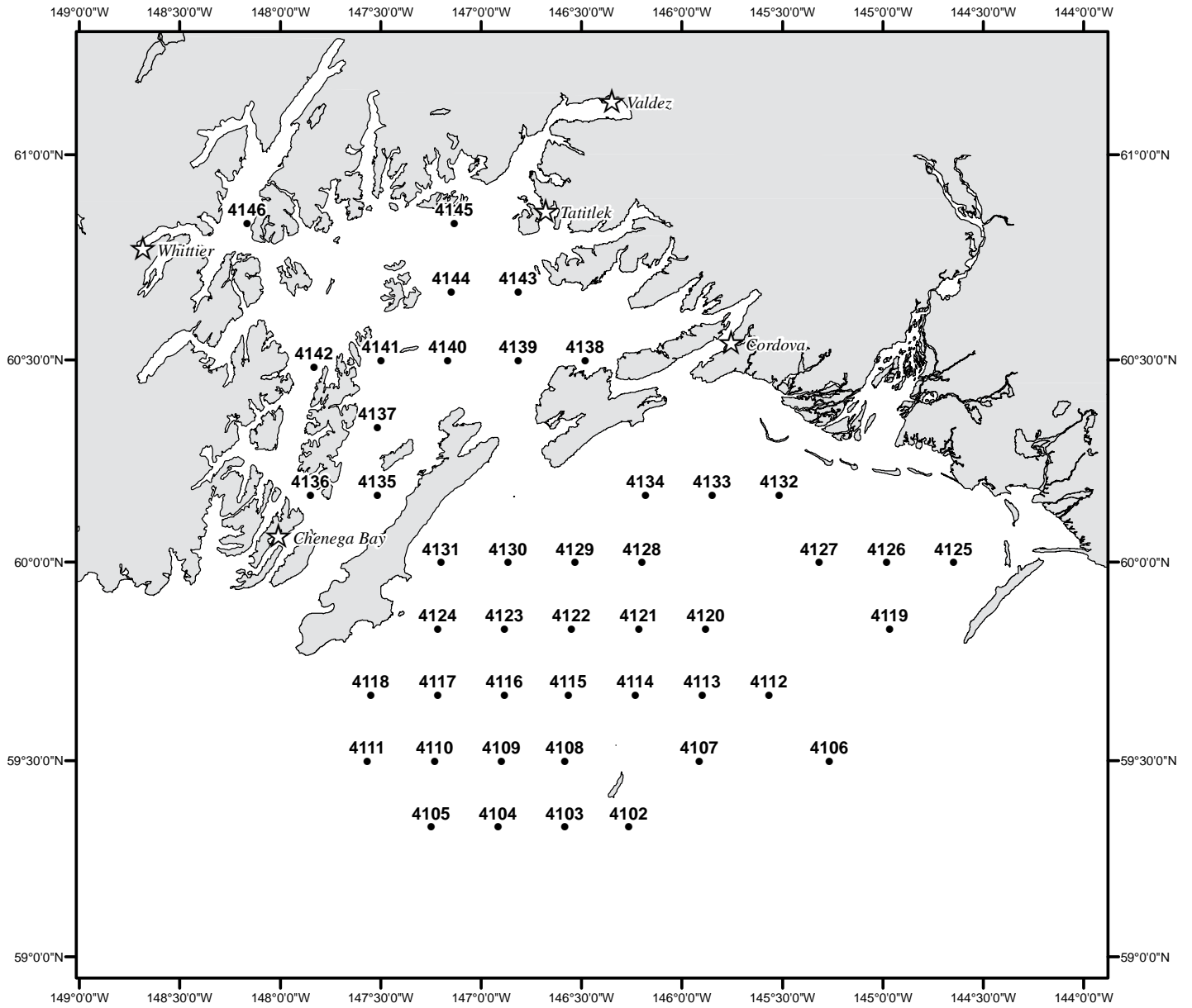
Fairweather Stations



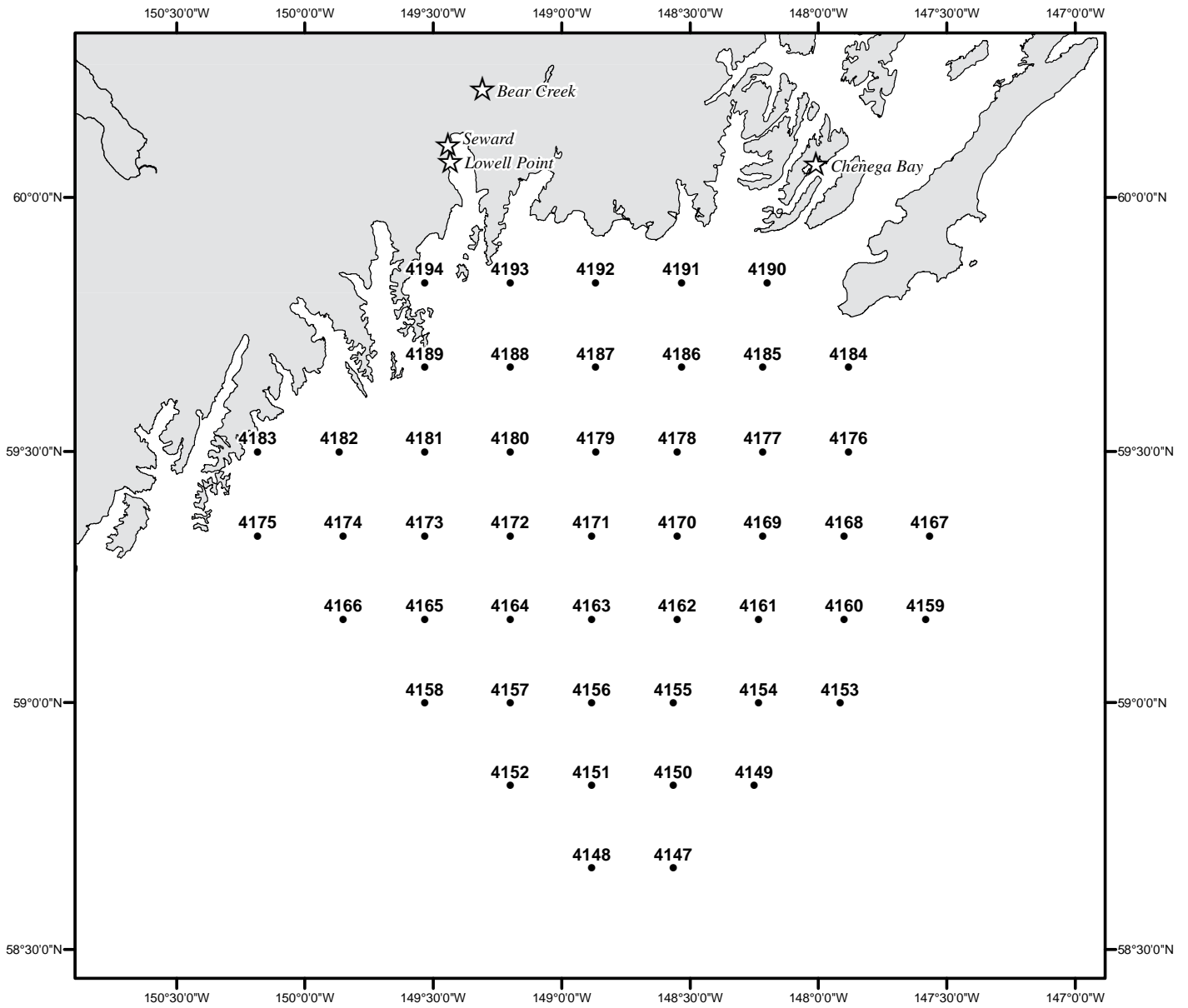
Yakutat Stations



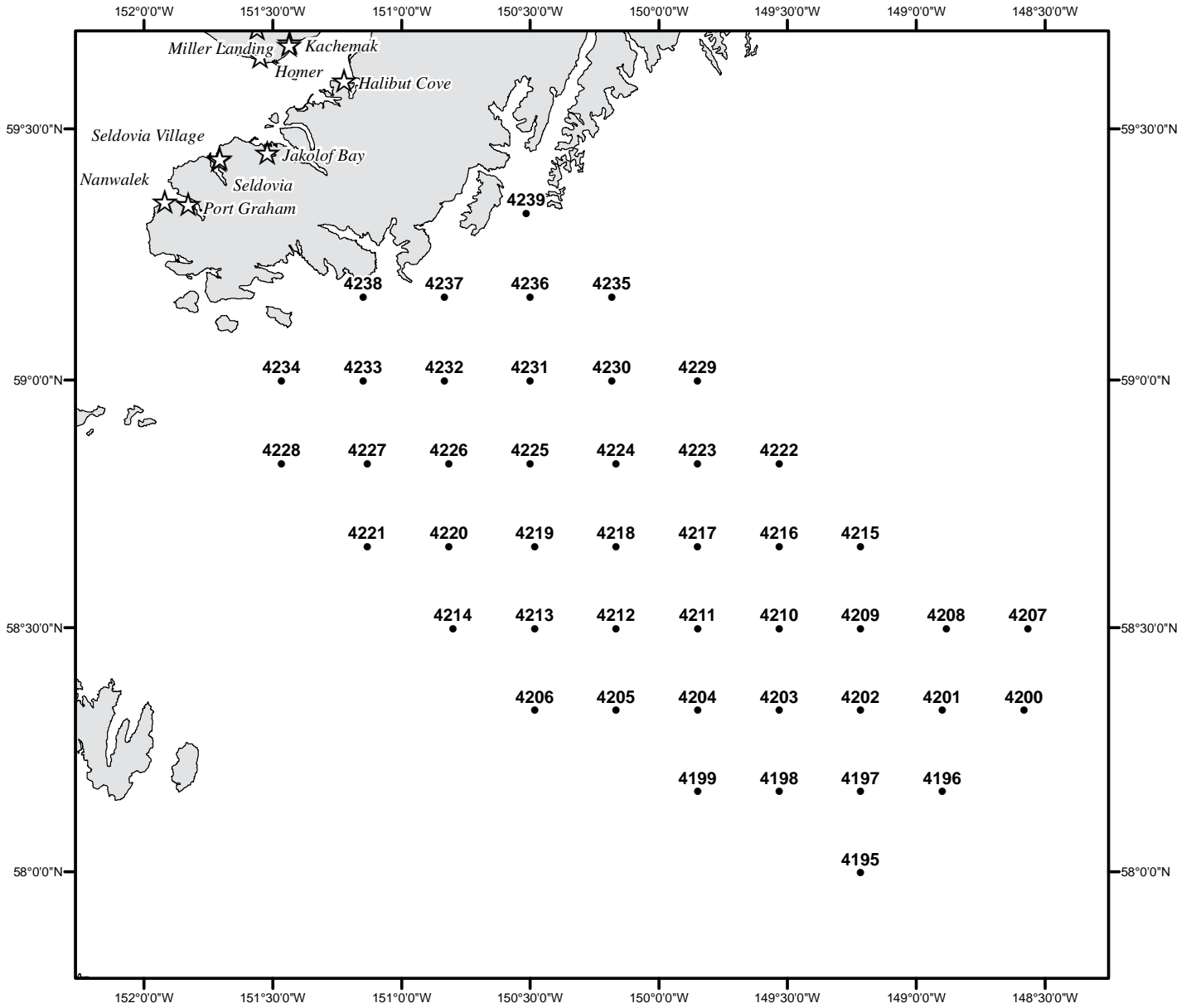
Prince William Sound Stations



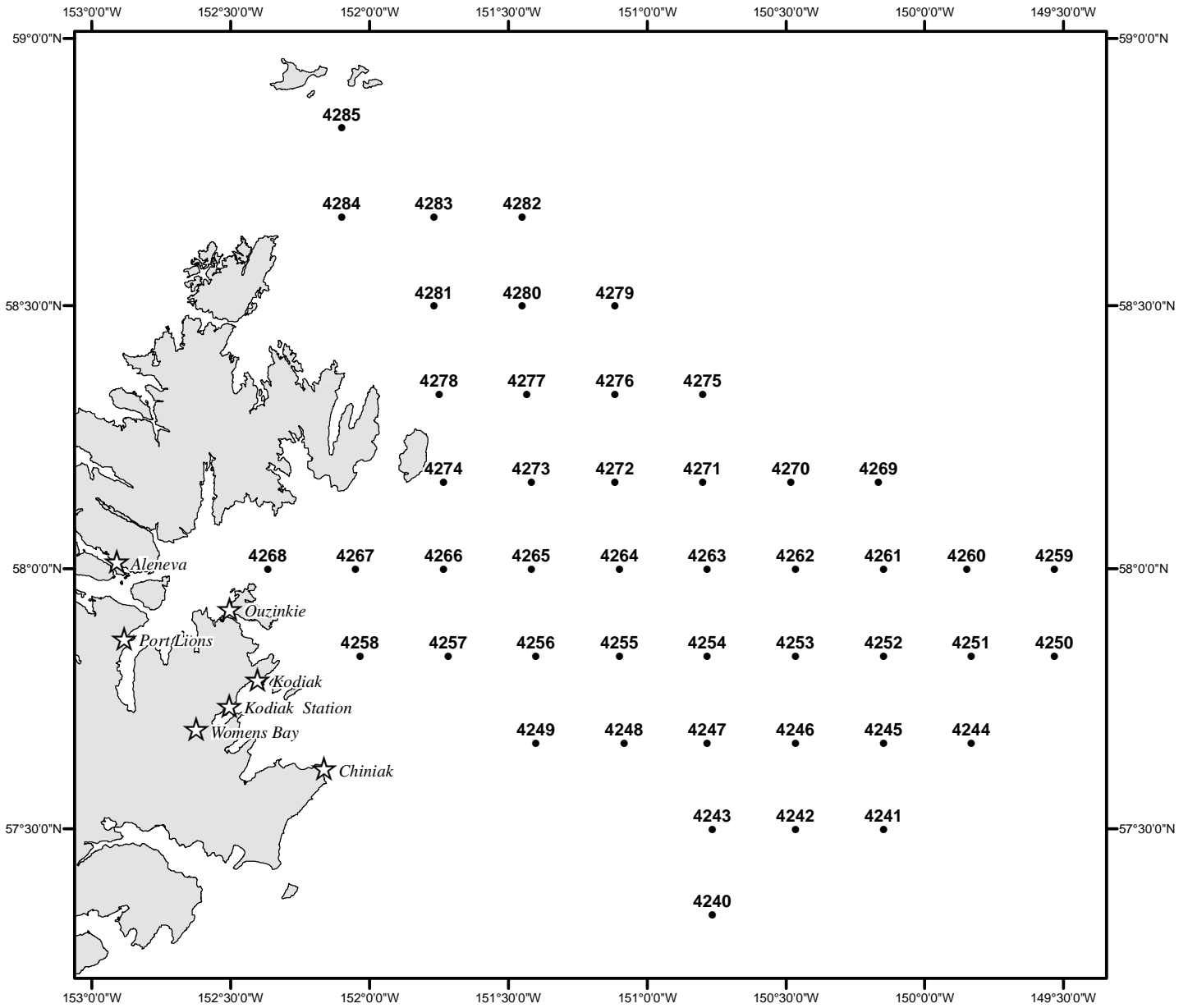
Seward Stations



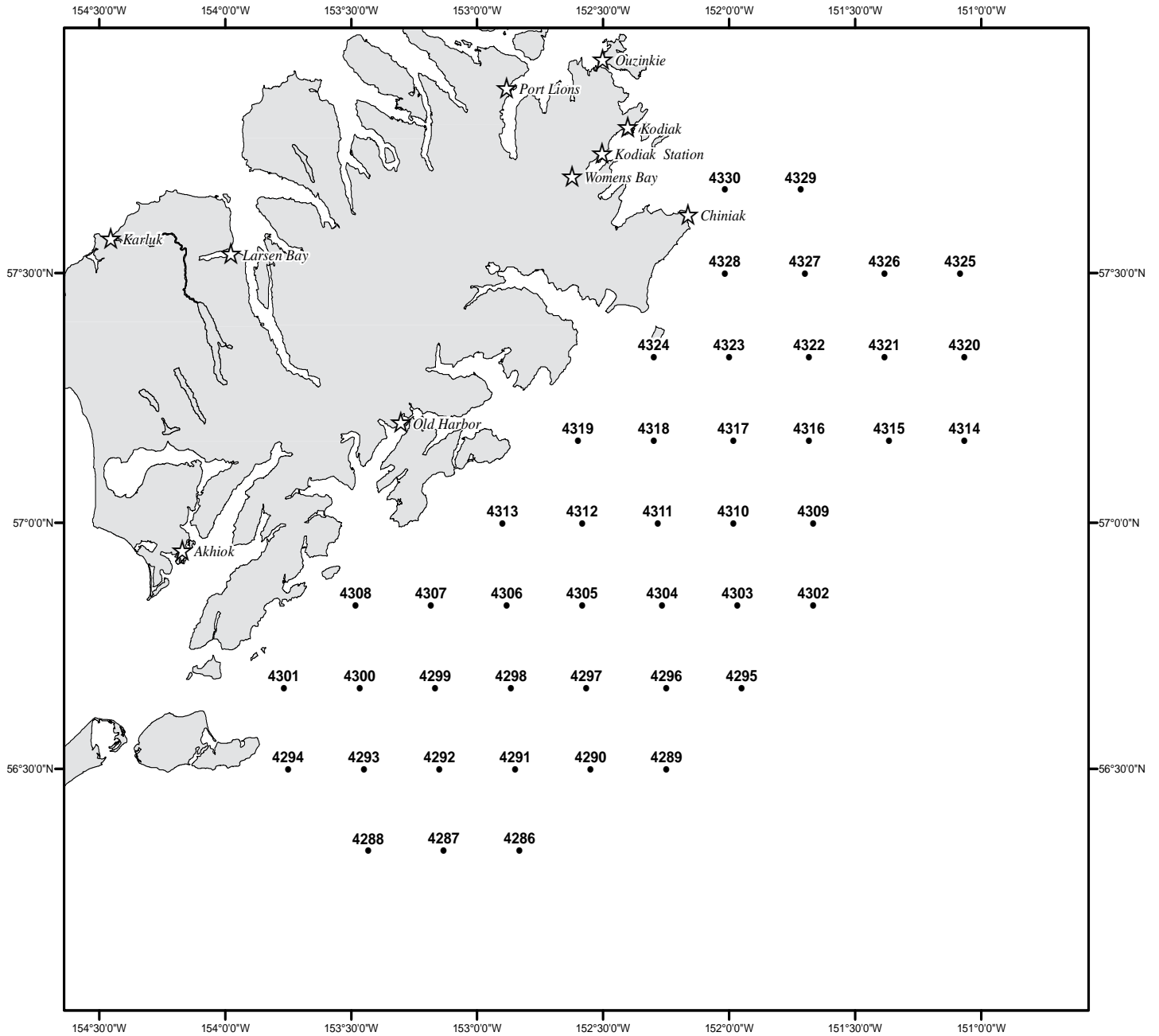
Gore Point Stations



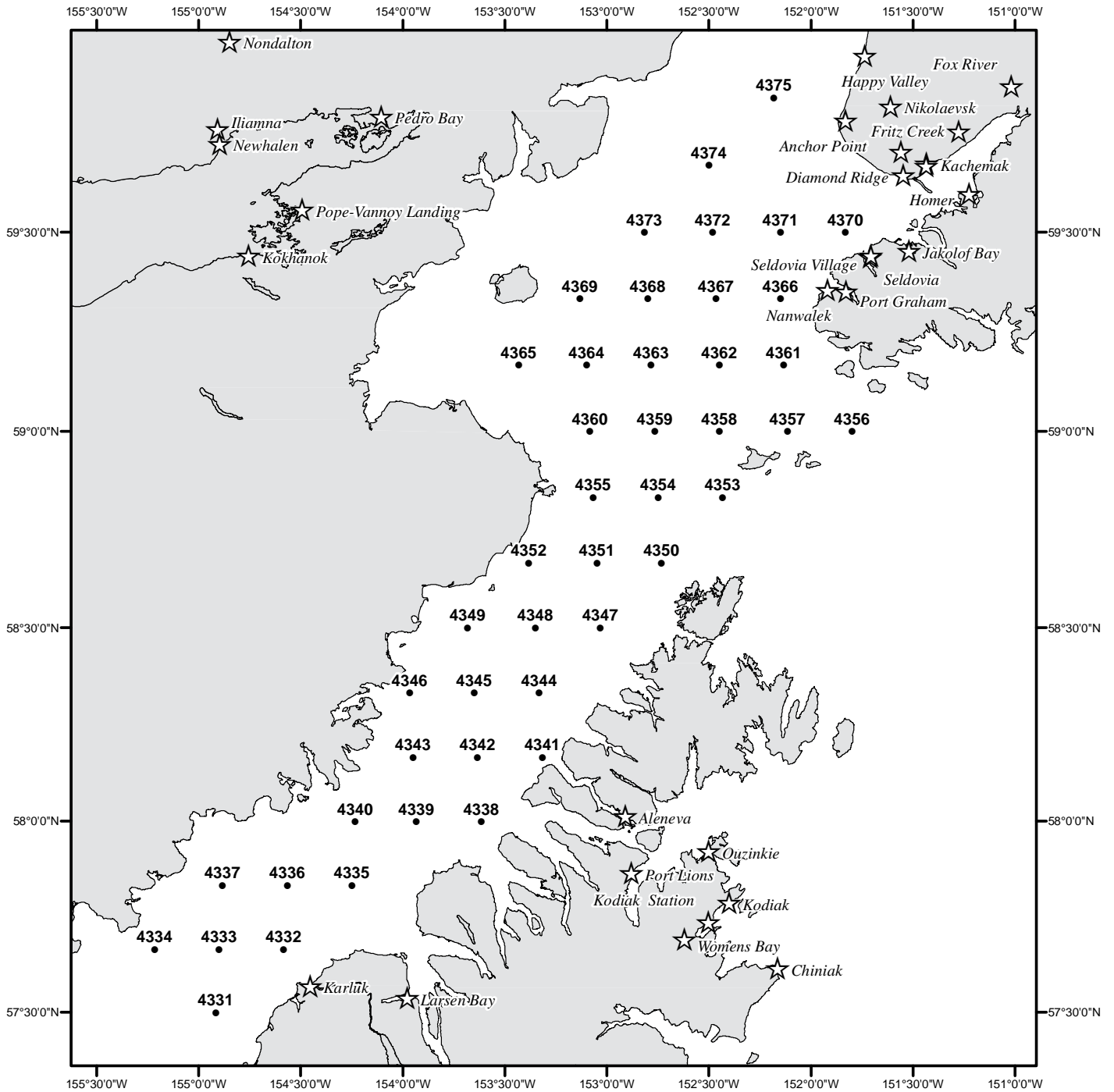
Portlock Stations



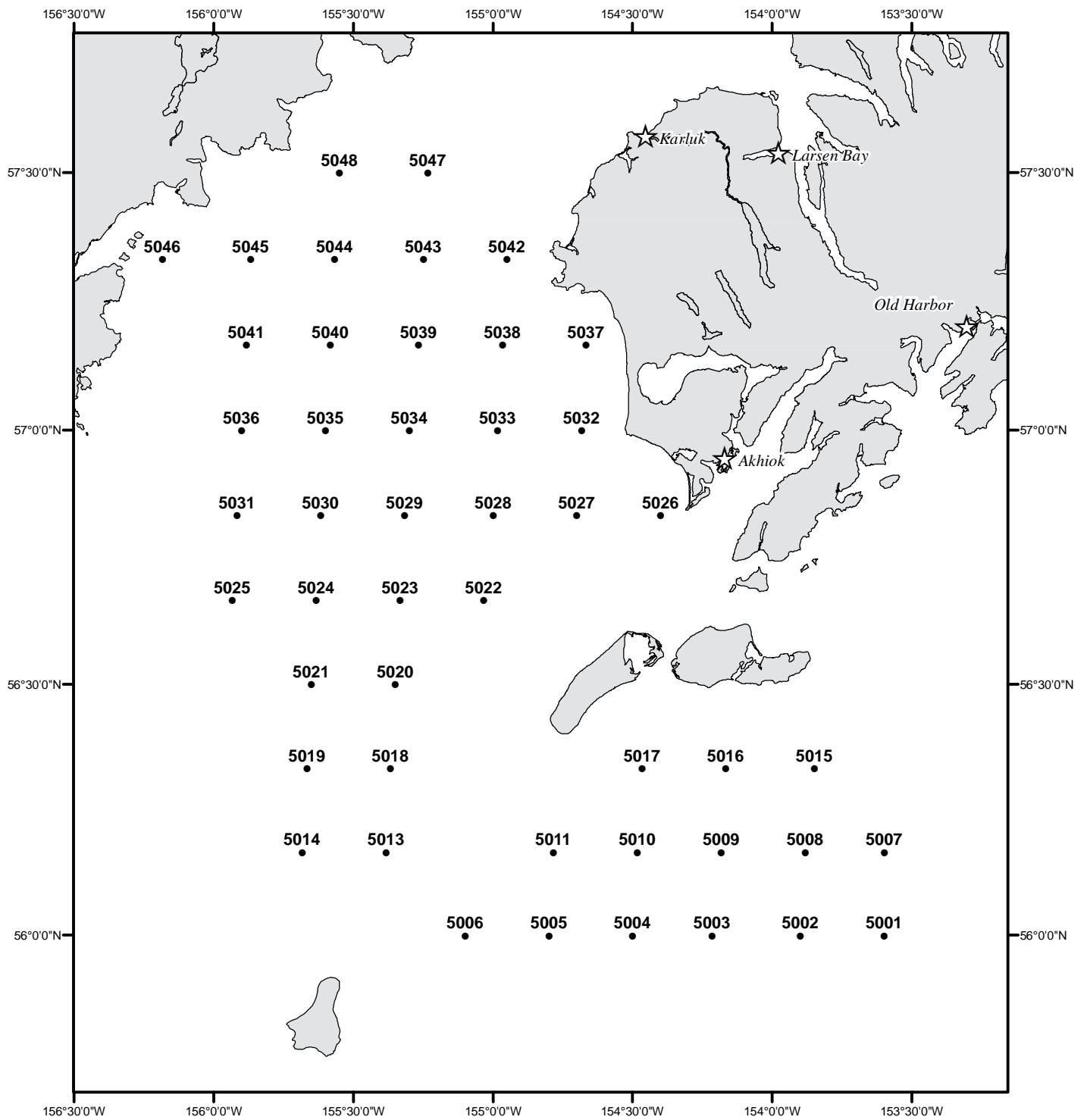
Albatross Stations



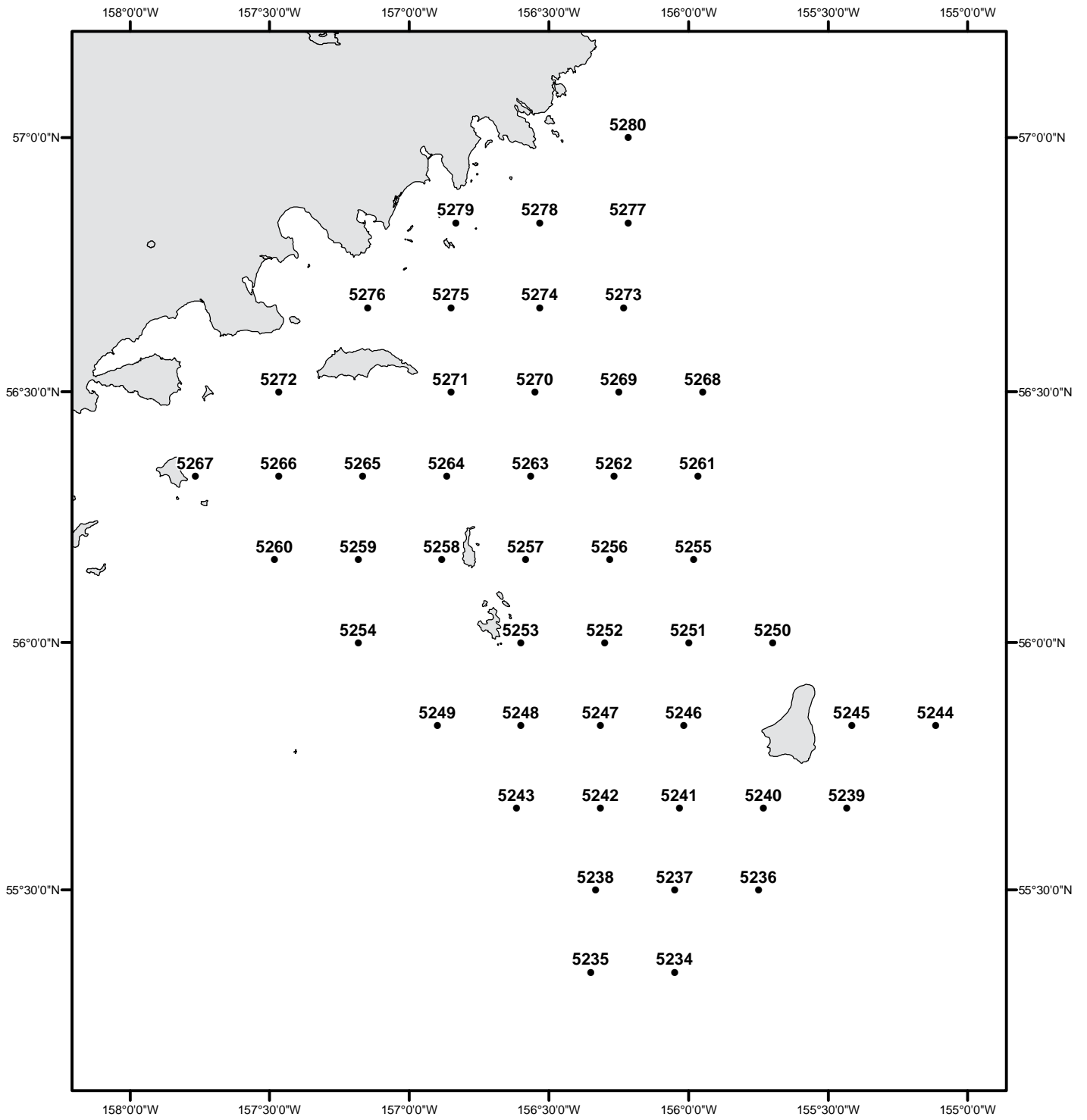
Shelikof Stations



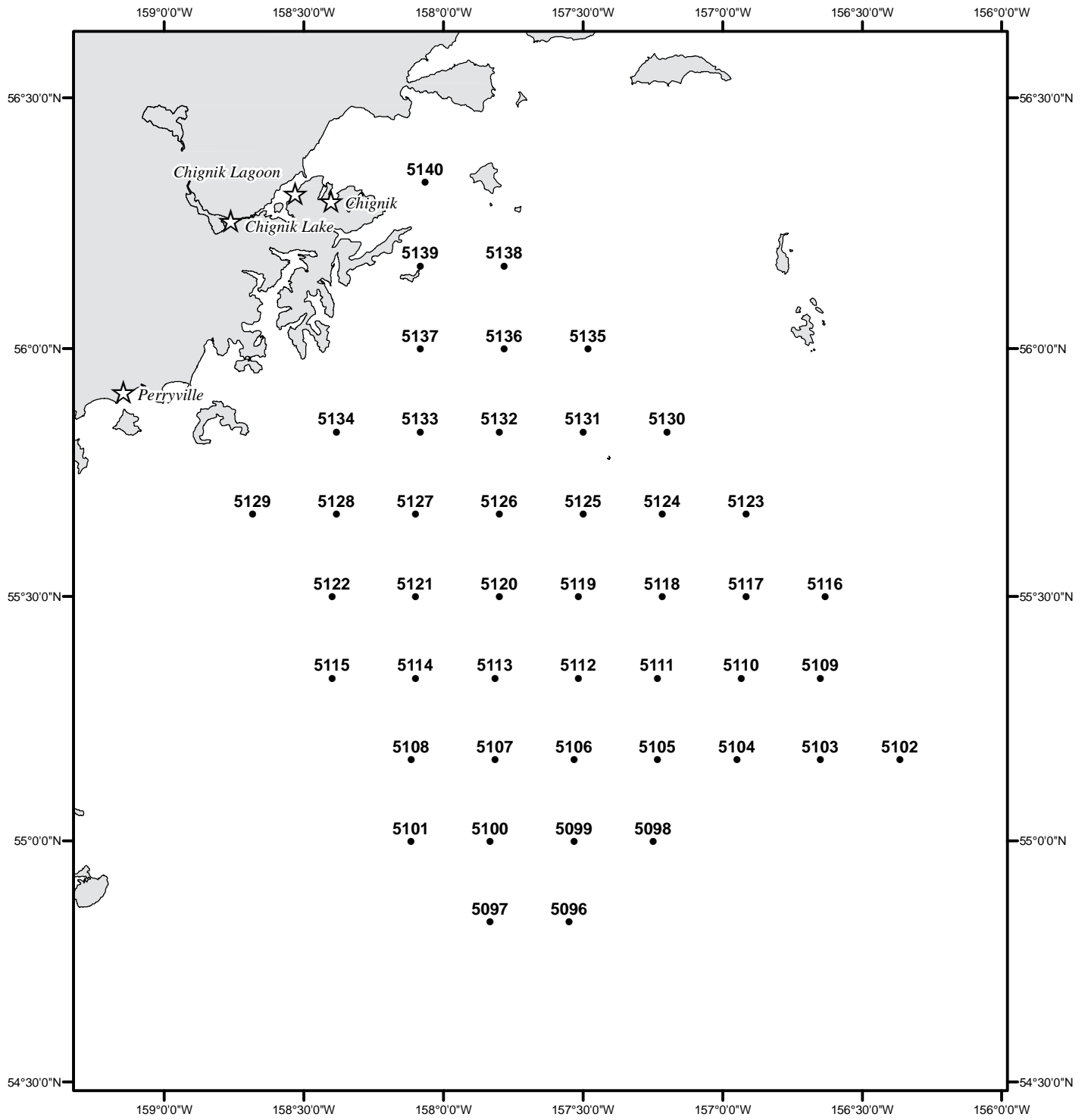
Trinity Stations



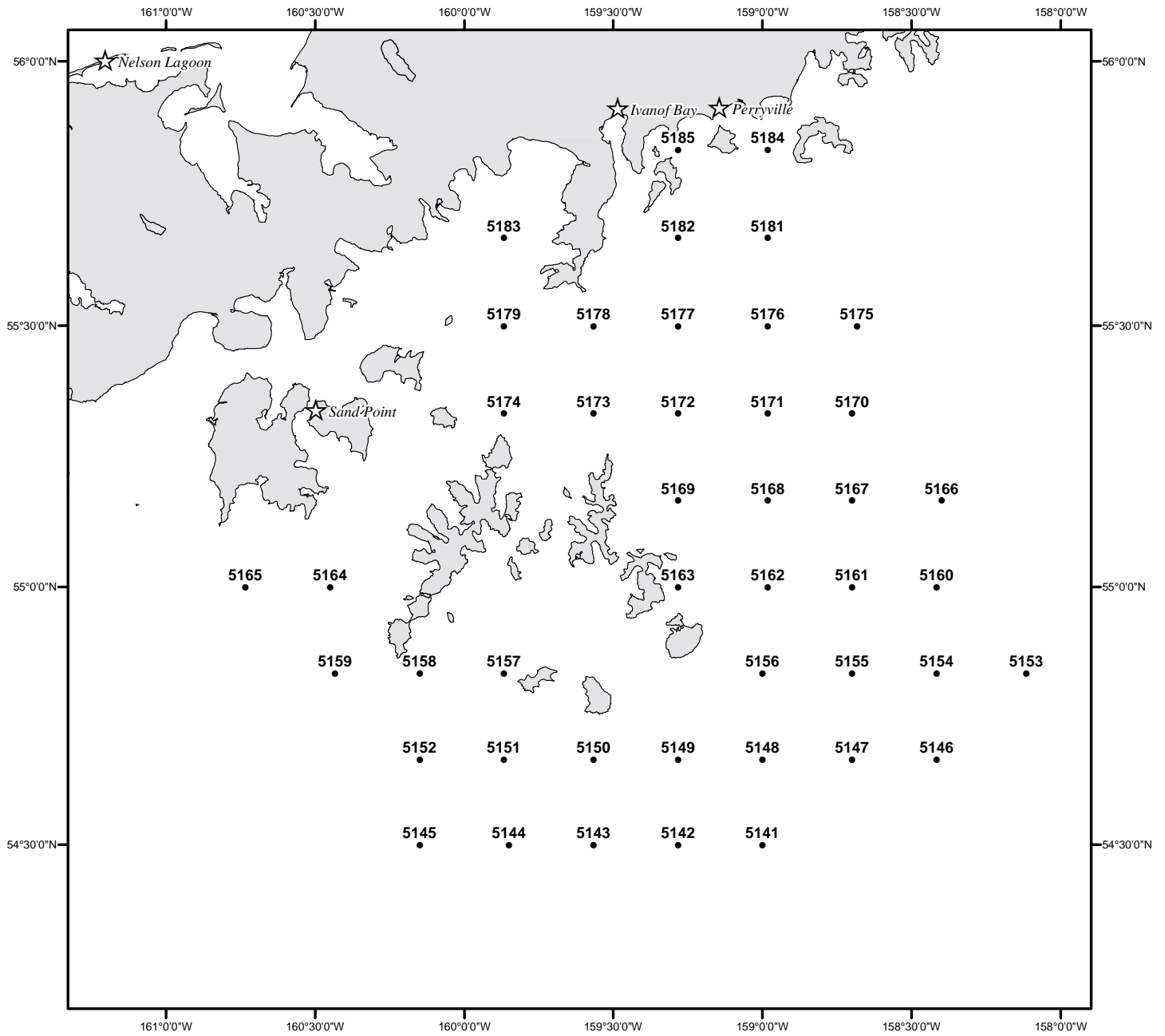
Semidi Stations



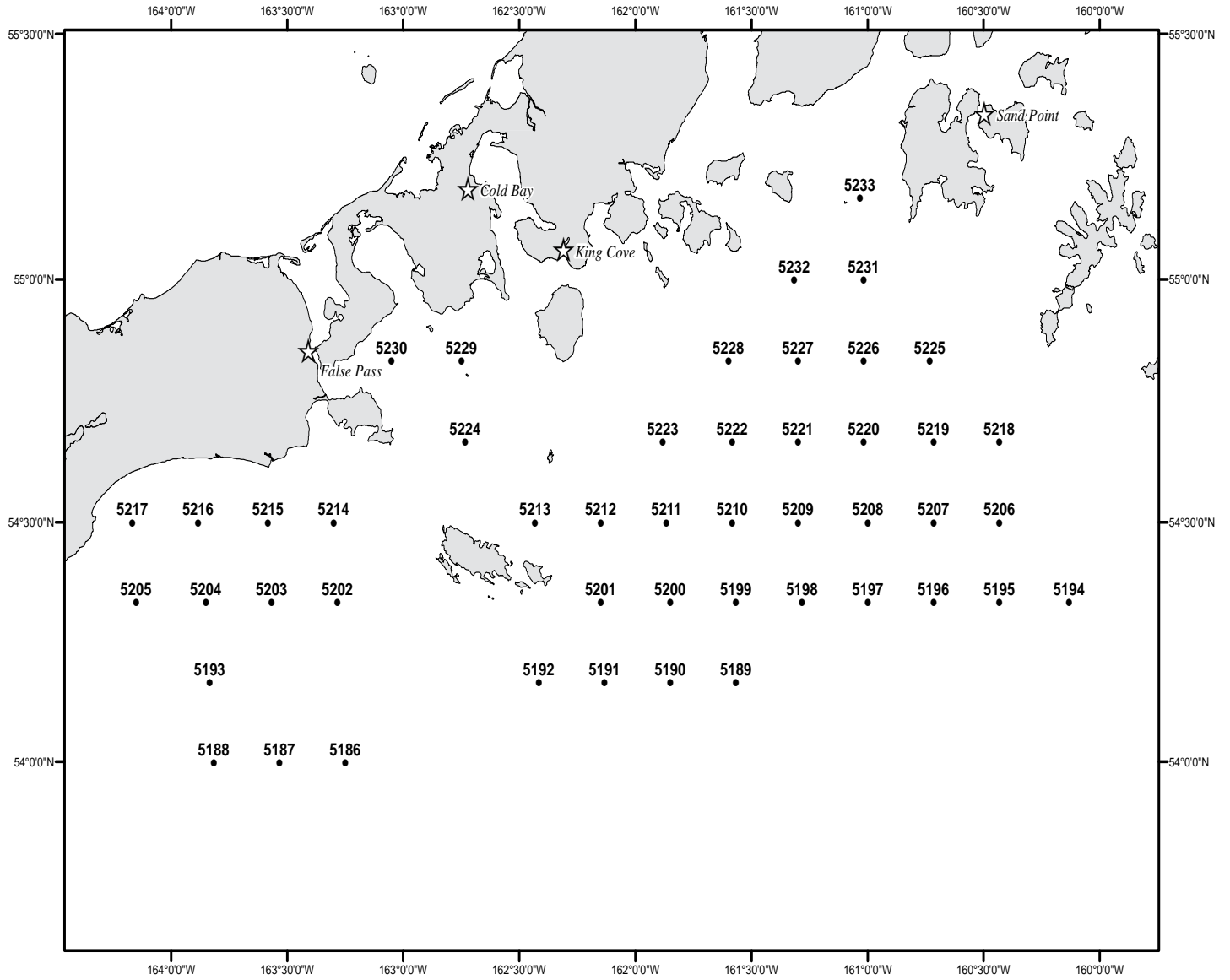
Chignik Stations



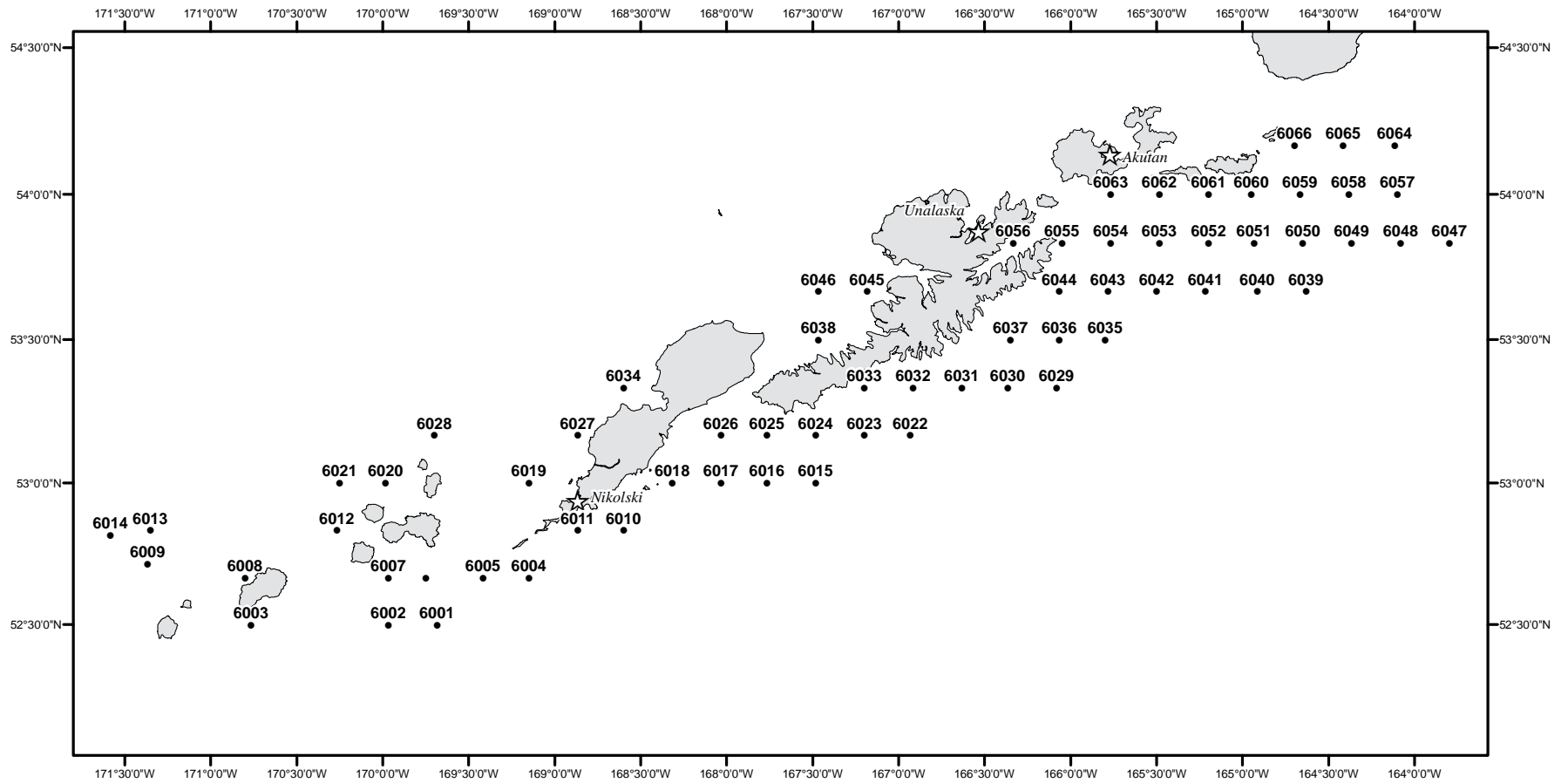
Shumagin Stations



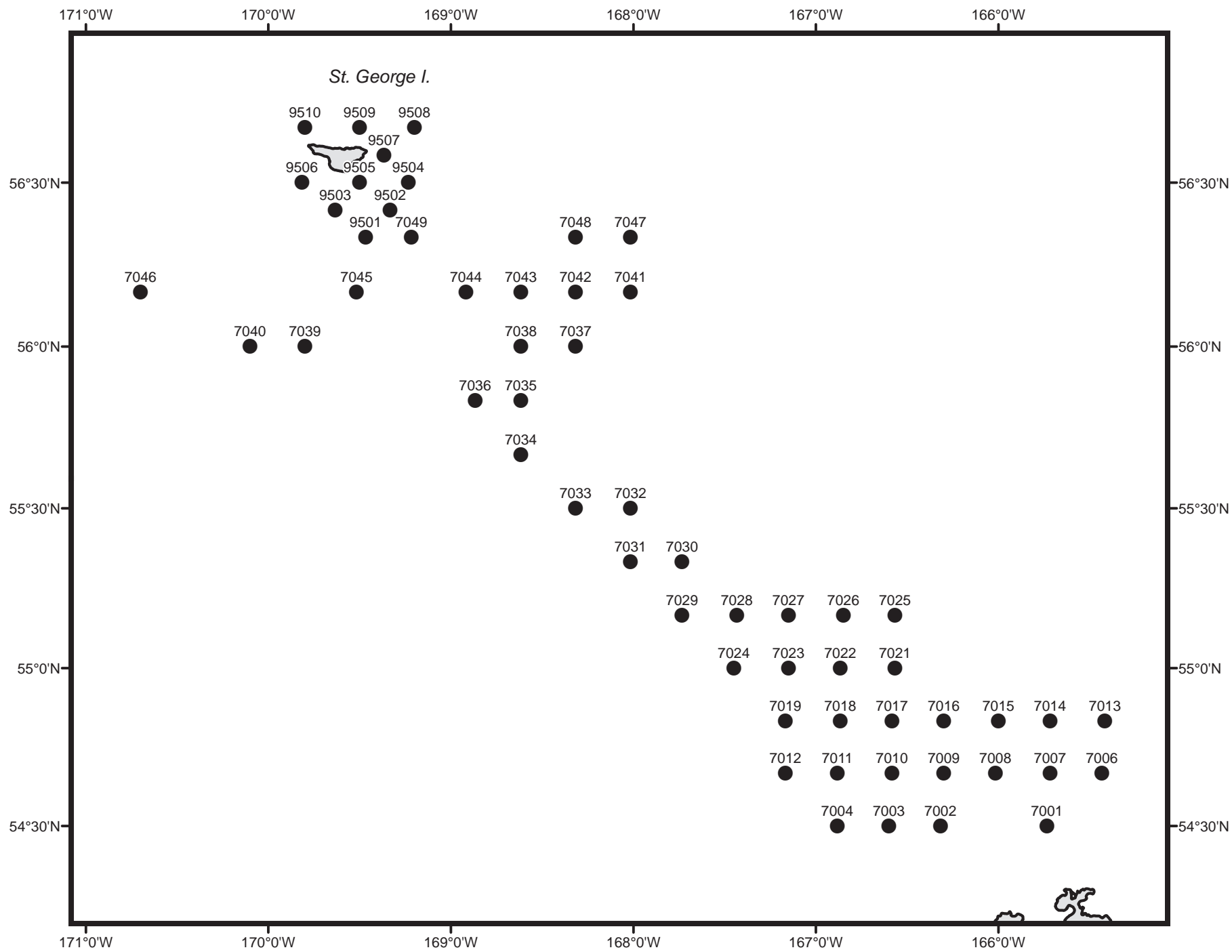
Sanak Stations



Unalaska Stations



4A Edge Stations



4D Edge Stations

